
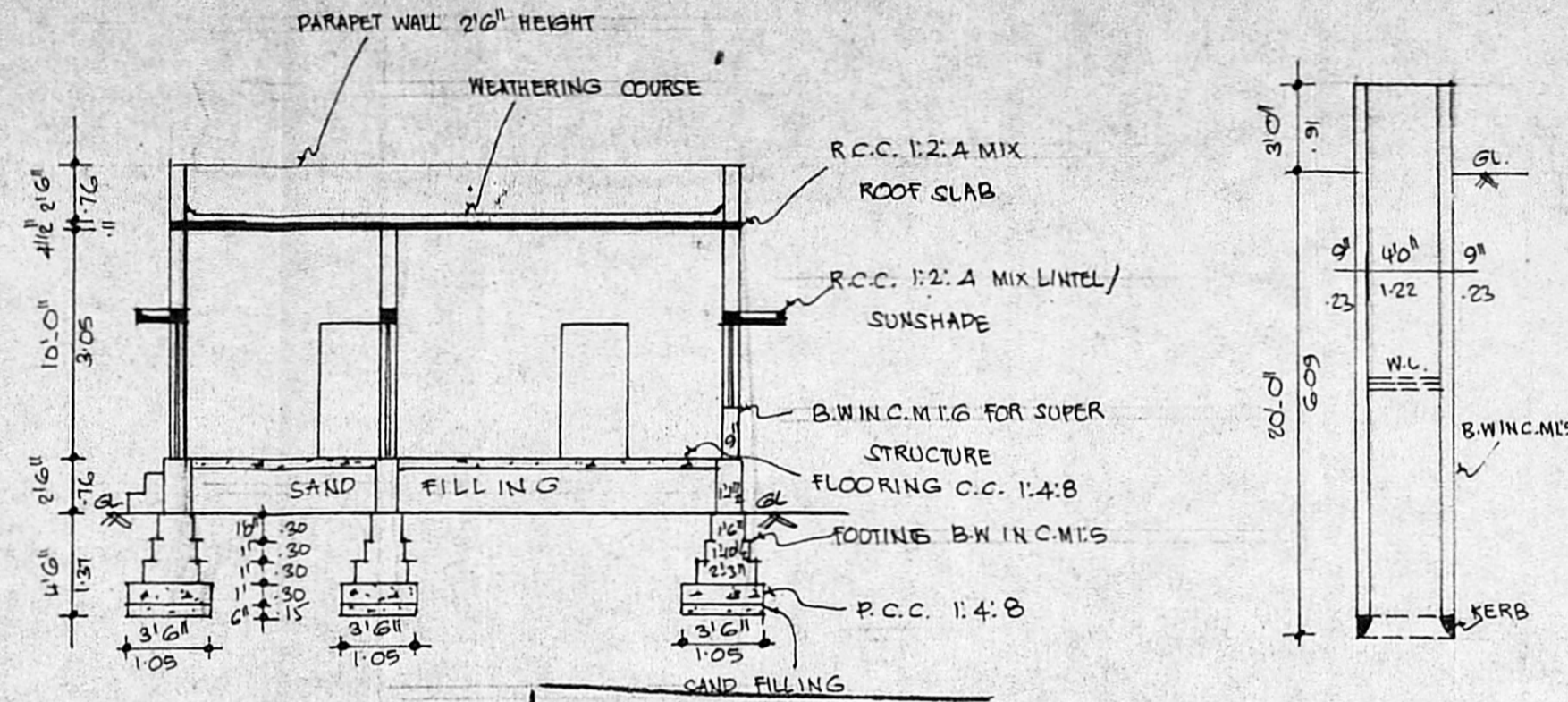


PLAN SHOWING THE PROPOSED CONSTRUCTION OF A RESIDENTIAL BUILDING AT PLOT NO. 1B, S.NO. 55/2 OF ANAGAPUTHUR VILLAGE, BALAJINAGAR, 12TH ST. SAIDAPET TALUK, CHENGAI-M.G.R. DISTRICT, ANAGAPUTHUR TOWN PANCHAYAT.  
 OWNER : THIRU V. SRINIVASAN  
 SCALE : 1 INCH = 8 FEET. (1:100)



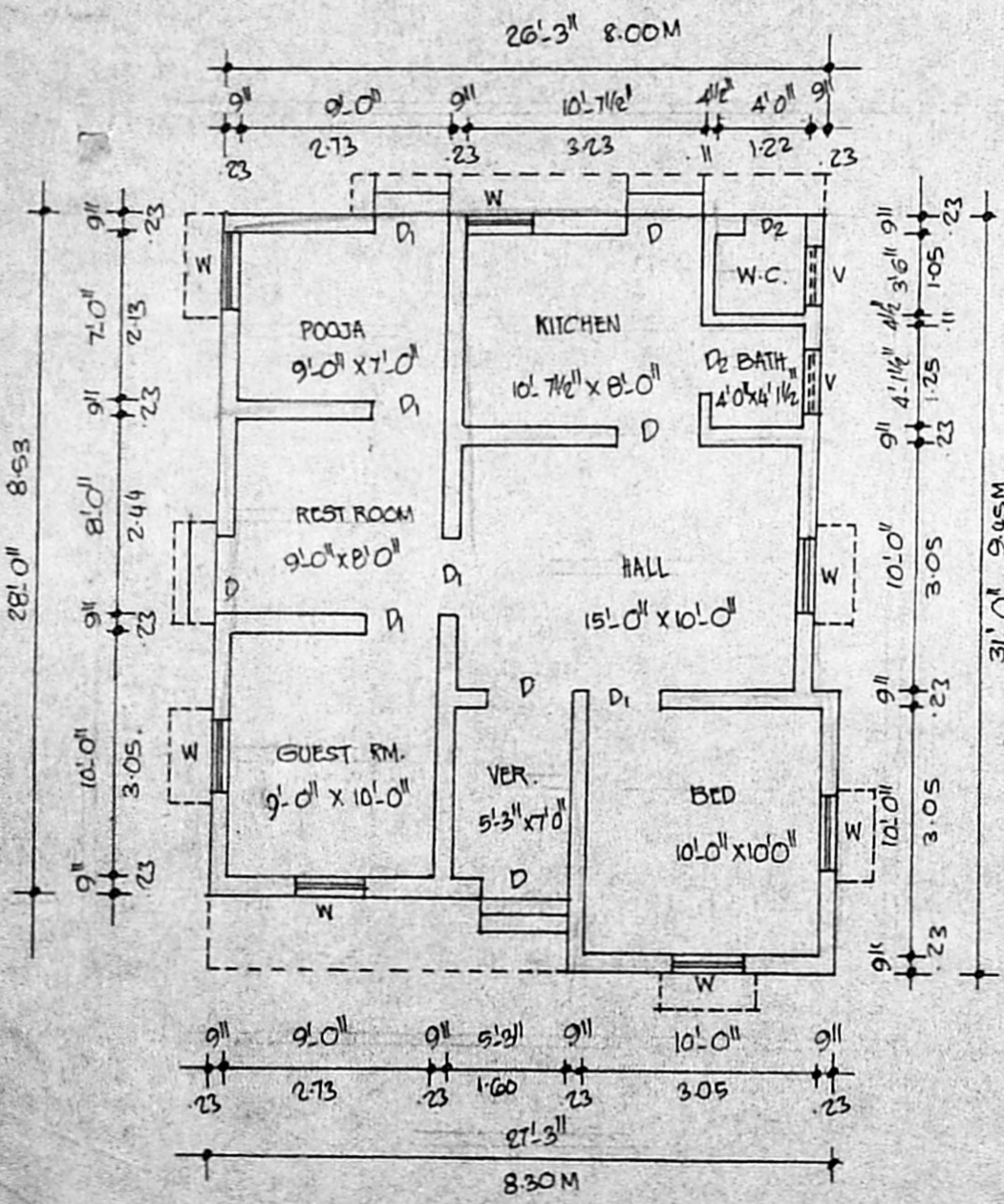
ELEVATION



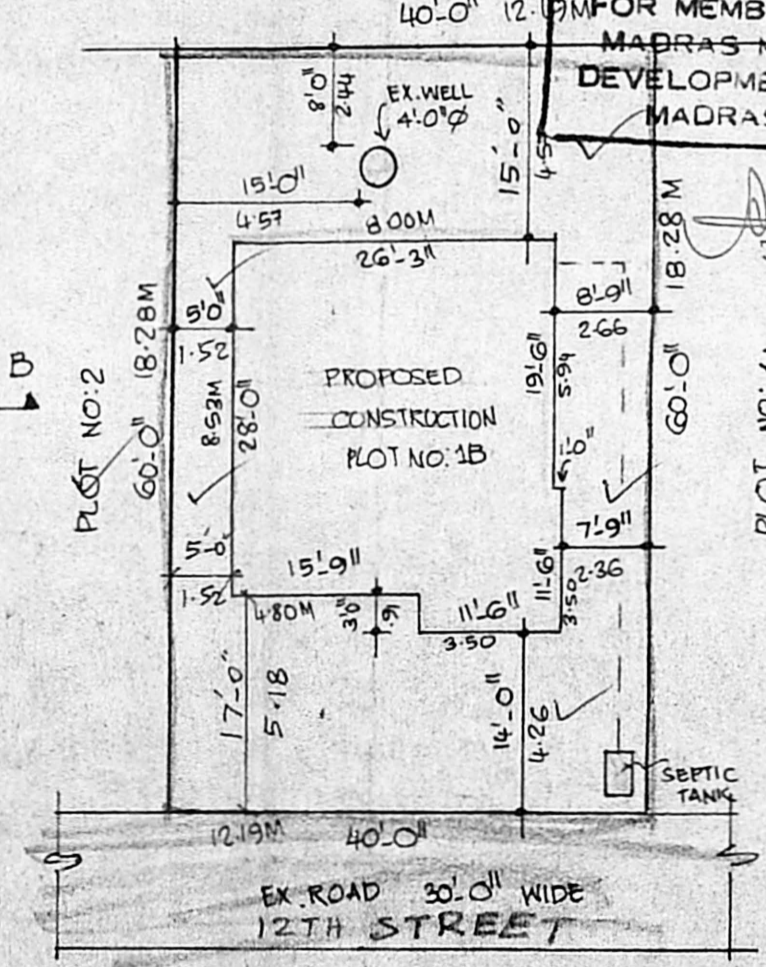
SECTION ON "AB"

SECTION OF WELL

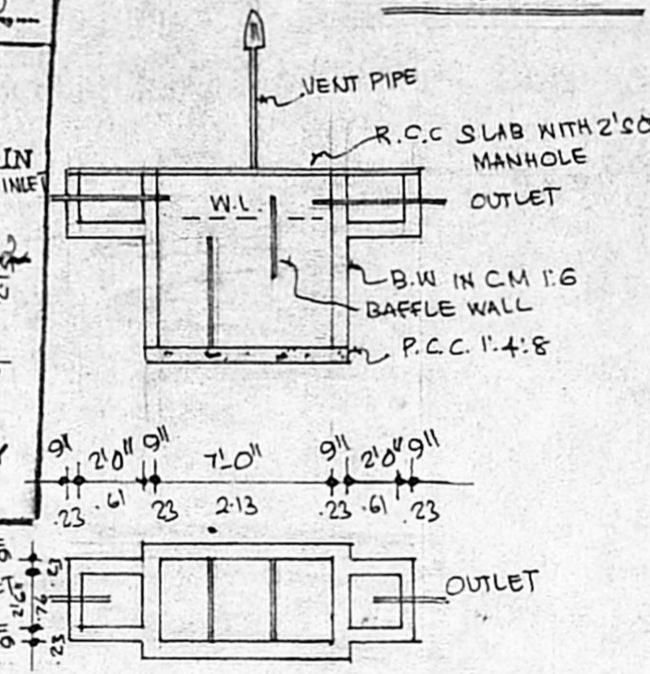
Planning Permit No. A/693/92  
**APPROVED**  
 SUBJECT TO THE CONDITIONS IN THIS OFFICE LETTER.  
 No. B3/2095/92  
 FOR MEMBER SECRETARY  
 MADRAS METROPOLITAN DEVELOPMENT AUTHORITY  
 MADRAS - 600 008.



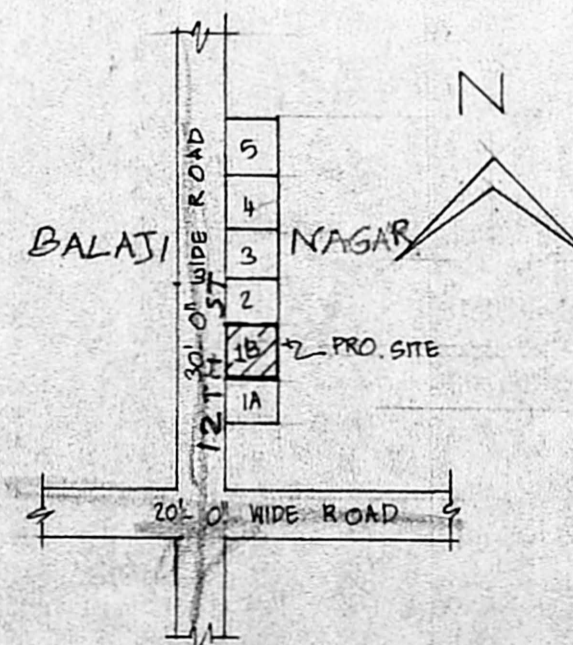
PLAN



SITE PLAN SCALE 1" = 16' 0" (1:200)



PLAN & SECTION OF SEPTIC TANK



KEYPLAN [N.T.S.]

JOINERY			
D	DOOR	3'6" x 6'6"	105 X 195
D1	DOOR	5'0" x 6'6"	91 X 195
D2	DOOR	2'0" x 6'0"	76 X 182
W	WINDOW	3'0" x 4'0"	91 X 122
V	VENTILATOR	2'6" x 1'6"	76 X 45

AREA DETAILS

PLOT AREA : 2400 SQFT (OR) 222.96M<sup>2</sup>  
 PRO.G.F. AREA : 778 SFT (OR) 72.27M<sup>2</sup>  
 COVERAGE : 32.41 %  
 F.S.I. : 0.32

LEGEND

- PRO. AS SHOWN
- EXG. ROAD AS SHOWN
- SITE BOUNDARY AS SHOWN

*V. Srinivasan*  
 OWNER

R. Mohan Rao, D.S.I.  
 LICENSED SURVEYOR  
 Corporation of Madras  
 REG. No: 14  
 AMBATTUR TOWNSHIP  
 ALANDUR MUNICIPALITY  
 Consulting Engineer  
 Office: 15, Madley Road  
 T. NAGAR, MADRAS-600 008

LICENSED SURVEYOR